





PLAN

LEGEND:

-  CARRIAGEWAY
-  FOOTPATH
-  KERBLINE
-  TACTILE BLISTER PAVING, RED FINISH (400x400mm)
-  LOW LEVEL PLANTING
-  FASTIGIATA TREE

NOTES:

1. A CLEAR FOOTPATH PASSAGE WIDTH OF 1.2m SHOULD BE MAINTAINED BETWEEN ALL STREET FURNITURE, TREES ETC.
2. FOR CONSTRUCTION DETAIL REFER TO CC-SCD-05133, FOR TACTILE PAVING, RECOMMENDED GRADIENTS AND TRAFFIC SIGNAL POLE DETAILS REFER TO CC-SCD-05135, CC-SCD-05137 & CC-SCD-05139.
3. THIS LAYOUT CAN ALSO BE USED FOR TOUCAN CROSSING BUT WITH A CROSSING WALKWAY WIDTH OF 4m TO 5m.
4. FOR DETAILS OF THE LENGTH OF ZIGZAG MARKINGS REFER TO THE TRAFFIC SIGNS MANUAL.
5. DROPPED KERBS MUST BE LAID FLUSH WITH CARRIAGEWAY SURFACE, WITH AN ABSOLUTE MAXIMUM UPSTAND OF 6mm.
6. FOR SIGNAL BOX PLACEMENT REFER TO SECTION 5.4.3.3 OF DN_GEO_03084.
7. FOR ROAD MARKING DIMENSIONS REFER TO TSM.



PUBLICATION TITLE

PUFFIN CROSSING WITH REFUGE ISLAND
ROAD MARKINGS AND GENERAL LAYOUT

ACTIVITY

STREAM

STANDARD CONSTRUCTION DETAIL (SCD)

HISTORICAL REFERENCE

N/A

DOCUMENTATION SET

STANDARD

PUBLICATION DATE

JULY 2021

PUBLICATION NUMBER

ACTIVITY

CC

STREAM

SCD

DRAWING NUMBER

05128