





PLAN

LEGEND:

-  CARRIAGEWAY
-  FOOTPATH
-  KERBLINE
-  BUFF TACTILE BLISTER PAVING (400x400mm)
-  LOW LEVEL PLANTING
-  FASTIGIATE TREE

NOTES:

1. A CLEAR FOOTPATH PASSAGE WIDTH OF 1.2m SHOULD BE MAINTAINED BETWEEN ALL STREET FURNITURE, TREES ETC.
2. FOR REFUGE ISLAND DETAILS REFER TO CC-SCD-05113; FOR TACTILE PAVING DETAILS TO CC-SCD-05136.
3. DROPPED KERBS MUST BE LAID FLUSH WITH CARRIAGEWAY SURFACE, WITH AN ABSOLUTE MAXIMUM UPSTAND OF 6mm.

 TII Bonnagar Iompair Éireann Transport Infrastructure Ireland	ACTIVITY  Construction & Commissioning	PUBLICATION TITLE UNCONTROLLED CROSSING WITH REFUGE ISLAND ROAD MARKINGS AND GENERAL LAYOUT								
	STREAM STANDARD CONSTRUCTION DETAIL (SCD)	HISTORICAL REFERENCE <div style="border: 1px solid black; padding: 5px; width: 100px; margin: auto;">N/A</div>	DOCUMENTATION SET <div style="border: 1px solid black; padding: 5px; width: 100px; margin: auto;">STANDARD</div>	PUBLICATION DATE <div style="border: 1px solid black; padding: 5px; width: 100px; margin: auto;">JULY 2021</div>	PUBLICATION NUMBER <table style="width: 100%; border-collapse: collapse;"> <tr> <td style="border: 1px solid black; padding: 2px;">ACTIVITY</td> <td style="border: 1px solid black; padding: 2px;">STREAM</td> <td style="border: 1px solid black; padding: 2px;">DRAWING NUMBER</td> </tr> <tr> <td style="border: 1px solid black; text-align: center;">CC</td> <td style="border: 1px solid black; text-align: center;">SCD</td> <td style="border: 1px solid black; text-align: center;">05124</td> </tr> </table>	ACTIVITY	STREAM	DRAWING NUMBER	CC	SCD
ACTIVITY	STREAM	DRAWING NUMBER								
CC	SCD	05124								