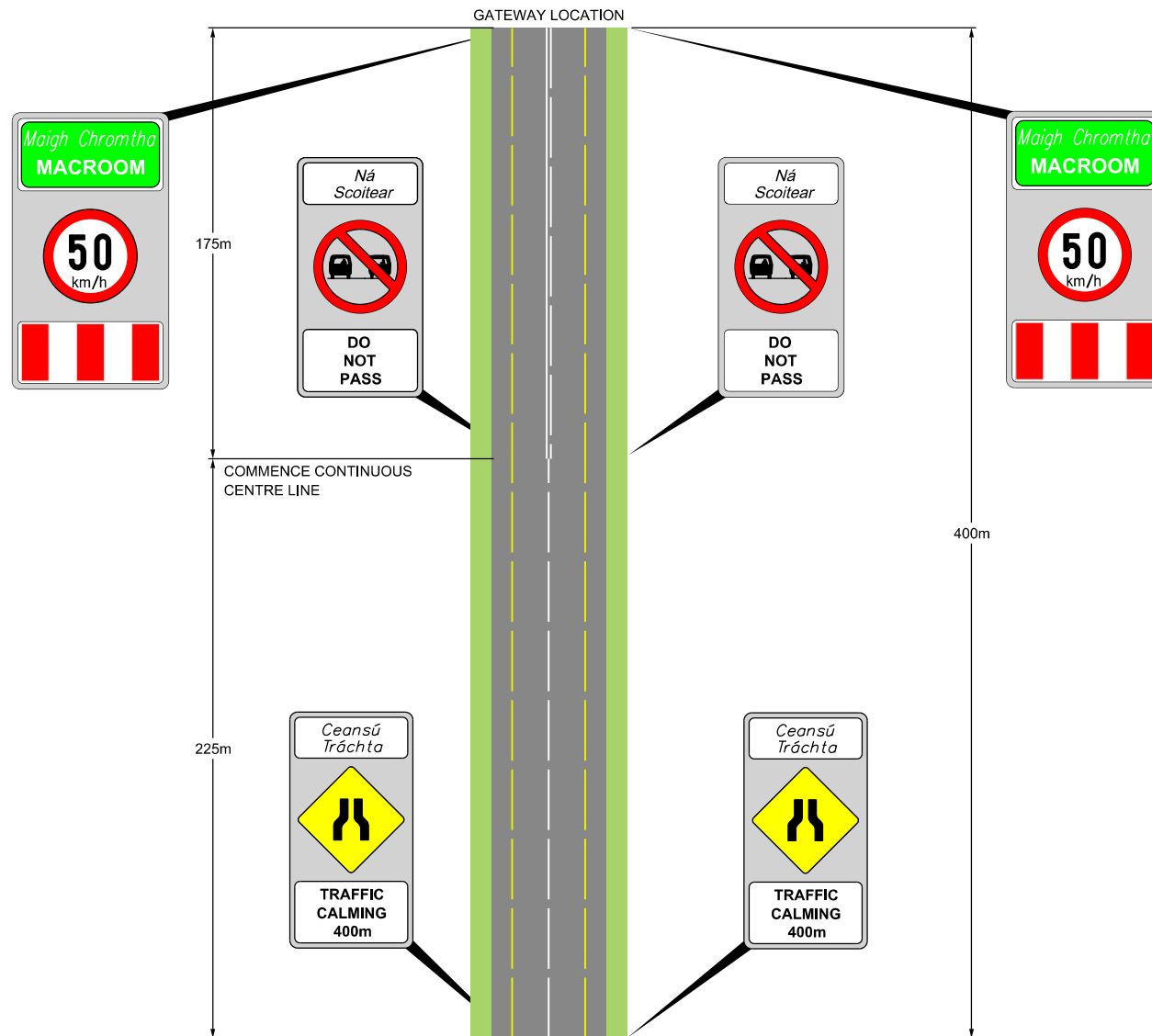




GATEWAY TYPE A

NOTES:

1. FOR ROAD MARKING DETAILS REFER TO TRAFFIC SIGNS MANUAL, CHAPTER 7.
2. THIS SCHEMATIC LAYOUT SHOWS THE IDEAL POSITION OF RURAL FRINGE SIGNS FOR DESIGN TYPES A, B AND C. IN THE IDEAL SITUATION, THE LENGTH OF THE RURAL FRINGE SHOULD BE 400m.
3. RURAL FRINGE APPROACH SIGNAGE IS NOT GENERALLY REQUIRED FOR GATEWAY TYPE A, AS THERE ARE GENERALLY NO HARD SHOULDERS PRESENT ON APPROACH.
4. NOT TO SCALE



GATEWAY TYPE B AND C

 <p>Bonneagar Iompair Éireann Transport Infrastructure Ireland</p>	ACTIVITY	 <p>Construction & Commissioning</p>	PUBLICATION TITLE			
	STREAM		POSITION OF RURAL FRINGE SIGN			
STANDARD CONSTRUCTION DETAIL (SCD)	HISTORICAL REFERENCE	DOCUMENTATION SET	PUBLICATION DATE	PUBLICATION NUMBER		
	N/A	STANDARD	JULY 2021	ACTIVITY	DRAWING NUMBER	
			CC	SCD	05116	