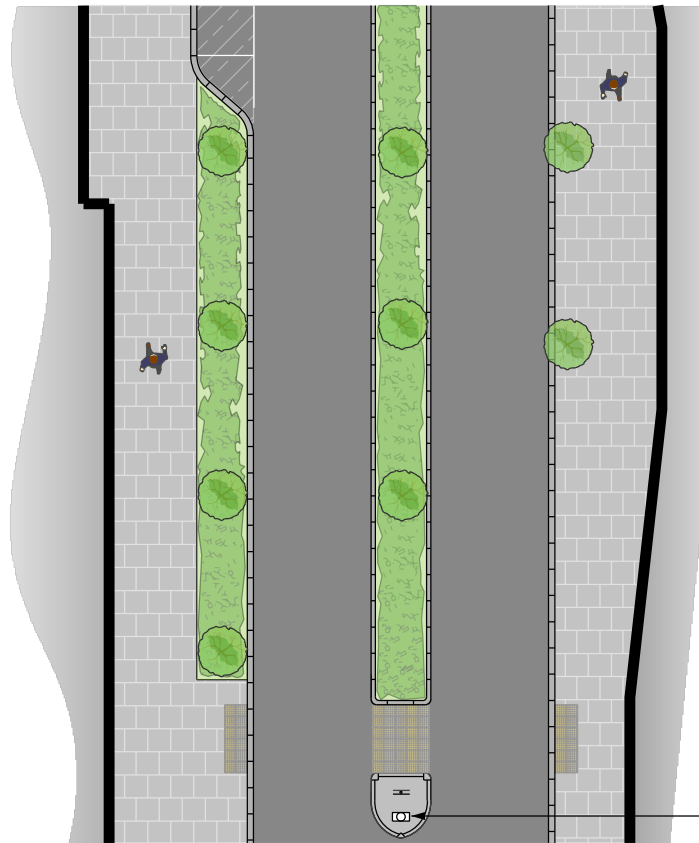







PLAN

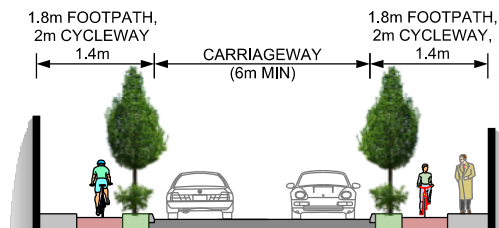


PLAN

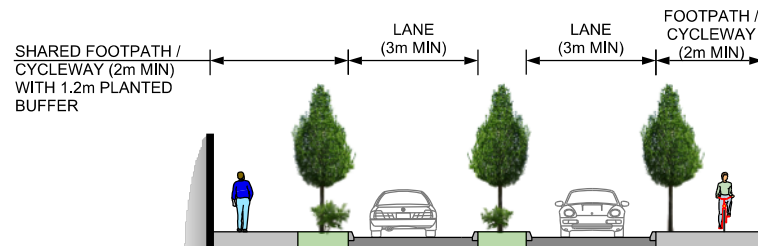
LEGEND:

-  CARRIAGEWAY
-  NEW FOOTPATH
-  BUILDINGS / PRIVATE LAND
-  KERBLINE
-  TACTILE BLISTER PAVING
-  LOW LEVEL PLANTING
-  FASTIGIATE TREE

REFER TO CC-SCD-05131 FOR SIGNAGE DETAIL AT START OF REFUGE ISLAND



SECTION



SECTION



ACTIVITY



PUBLICATION TITLE

TRANSITION ZONE - SAMPLE LAYOUTS WHEN AVAILABLE WIDTH BETWEEN 14.9m TO 16.9m

STREAM

STANDARD CONSTRUCTION DETAILS (SCD)

HISTORICAL REFERENCE

N/A

DOCUMENTATION SET

STANDARD

PUBLICATION DATE

JULY 2021

PUBLICATION NUMBER

CC SCD 05108