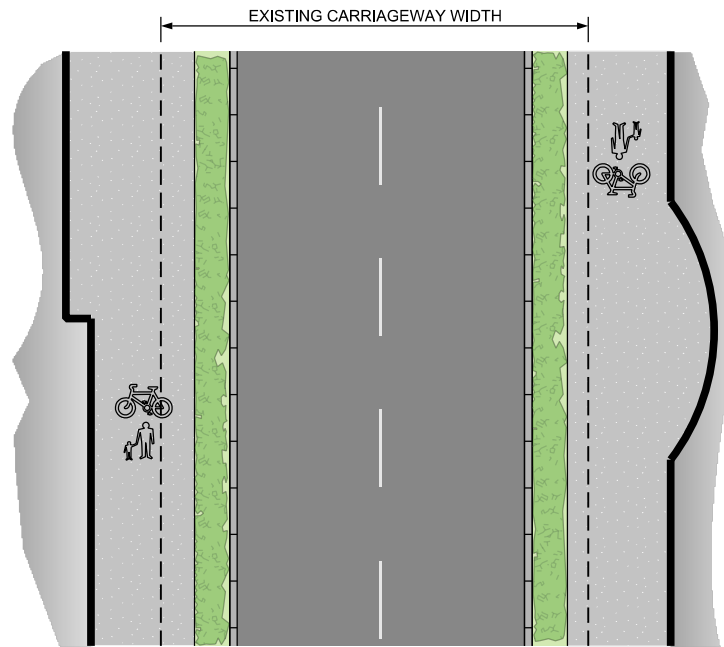


OPTION A - PLAN



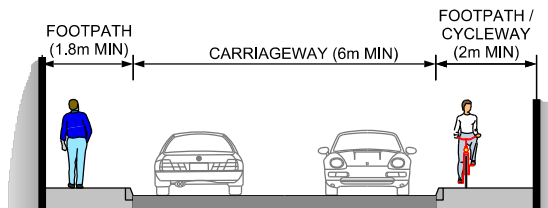
OPTION B - PLAN

NOTES:

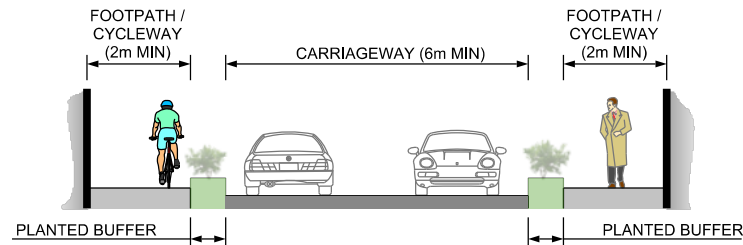
1. IN GENERAL CARRIAGEWAY, WIDTHS SHOULD BE NARROWED BY WIDENING THE FOOTPATHS OR PROVIDING A SHARED CYCLE / FOOTPATH OR LANDSCAPED AREA
2. REFER TO DN_GEO_03084 SECTION 4.3.5 FOR FOOTPATH/CYCLEWAY MINIMUM WIDTH.

LEGEND:

- CARRIAGEWAY
- FOOTPATH / WIDENED FOOTPATH
- SHARED CYCLE / PEDESTRIAN FACILITY
- BUILDINGS / PRIVATE LAND
- KERBLINE
- EXISTING KERBLINE
- LOW LEVEL PLANTING



OPTION A - SECTION



OPTION B - SECTION



ACTIVITY



PUBLICATION TITLE

TRANSITION ZONE - SAMPLE LAYOUTS WHEN AVAILABLE WIDTH BETWEEN 9.6m TO 11.6m

STREAM

STANDARD CONSTRUCTION DETAILS (SCD)

HISTORICAL REFERENCE

N/A

DOCUMENTATION SET

STANDARDS

PUBLICATION DATE

JULY 2021

PUBLICATION NUMBER

CC SCD 05106