





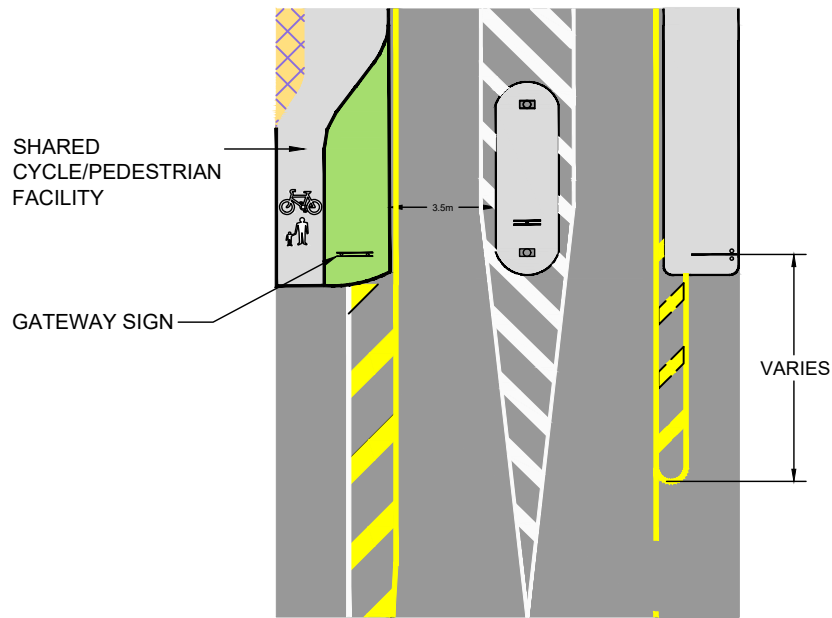
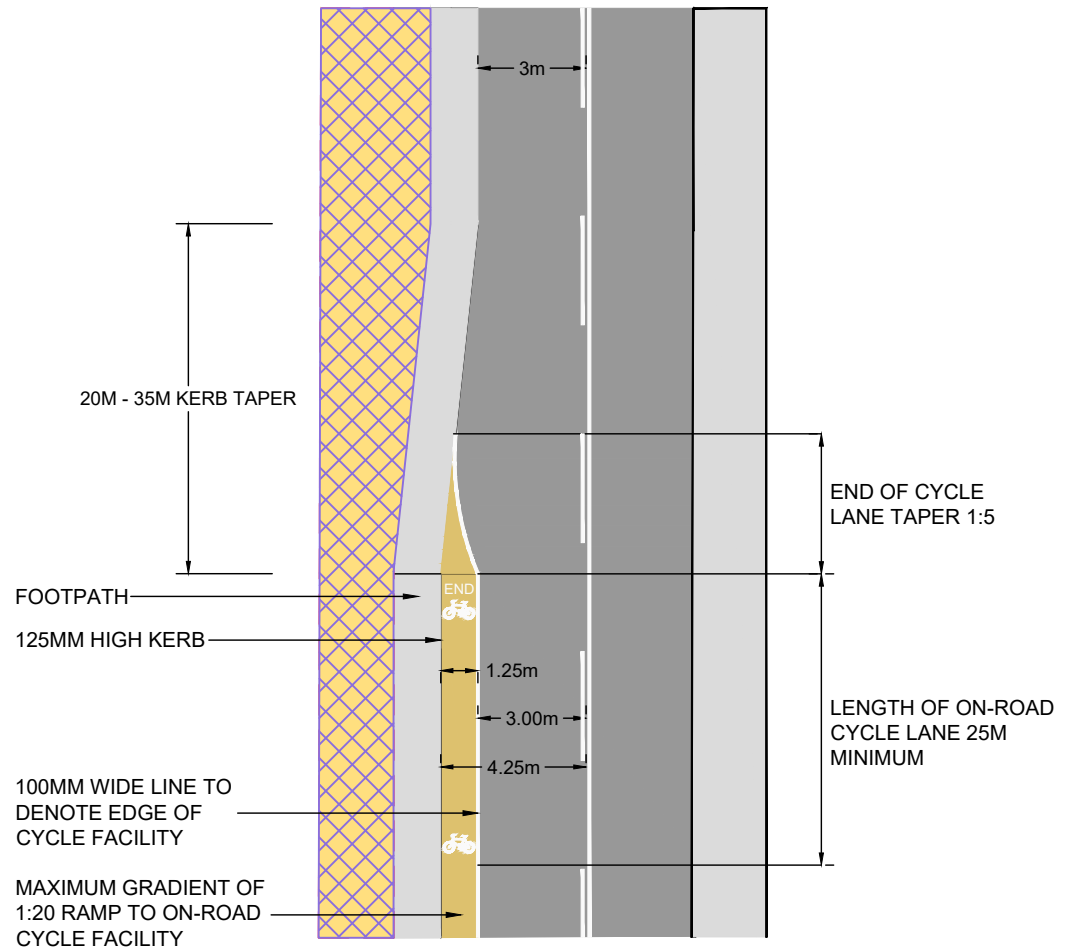


LEGEND:

-  ROAD
  -  FOOTPATHS
  -  CYCLE FACILITY
  -  SHARED CYCLE/PEDESTRIAN FACILITY
  -  GRASS VERGE
  -  BUILDINGS / PRIVATE LAND
- NOT TO SCALE



**PLAN OF CYCLE BYPASS OF GATEWAY**



**PLAN FOR RETURNING CYCLISTS TO THE CARRIAGEWAY WHERE THERE IS RESTRICTED WIDTH AHEAD**