









- KEY:
-  SURFACE COURSE
 -  BINDER
 -  BASE COURSE
 -  SUB BASE
 -  CAPPING 6F
 -  TOPSOIL

- NOTES:
1. ALL DIMENSIONS ARE IN MILLIMETRES.
 2. 8-12% VERGE FALL REQUIRED, VERGE FILL MATERIAL IN ACCORDANCE WITH CC-SPW-00600 (SERIES 600) REQUIREMENTS.
 3. ROUNDING OCCURS OVER A 1500mm LENGTH, 750mm EITHER SIDE OF INTERSECTION BETWEEN VERGE AND BATTER.
 4. PERMITTED VERGE-SIDE EDGE DRAINAGE OPTIONS ARE INDICATED IN DN-DNG-03022.
 5. THE MAXIMUM DROP SHALL BE IN ACCORDANCE WITH CC-SCD-00701.
 6. THE EXTENSION OF CAPPING SHALL BE CONTINUOUS LONGITUDINALLY ALONG THE ROAD.
 7. EXTENDED CAPPING IS ONLY ALLOWABLE WHERE THE BASE OF THE EXTENDED CAPPING LAYER IS ABOVE THE ADJACENT GROUND LEVEL AND NOT SUBJECT TO GROUNDWATER INUNDATION.

 <p>Bonneagar Iompair Éireann Transport Infrastructure Ireland</p>	<p>ACTIVITY</p>  <p>Construction & Commissioning</p>	<p>PUBLICATION TITLE</p> <p>EDGE OF PAVEMENT DETAILS CARRIAGEWAY IN CUTTING OR ON EMBANKMENT NEARSIDE VERGE DETAIL WITH GRASSED SURFACE WATER CHANNEL</p>								
	<p>STREAM</p> <p>STANDARD CONSTRUCTION DETAILS (SCD)</p>	<p>HISTORICAL REFERENCE</p> <p>RCD/100/5</p>	<p>DOCUMENTATION SET</p> <p>STANDARDS</p>	<p>PUBLICATION DATE</p> <p>MARCH 2015</p>	<p>PUBLICATION NUMBER</p> <table border="1"> <tr> <td>ACTIVITY</td> <td>STREAM</td> <td>DRAWING NUMBER</td> </tr> <tr> <td>CC</td> <td>SCD</td> <td>00105</td> </tr> </table>	ACTIVITY	STREAM	DRAWING NUMBER	CC	SCD
ACTIVITY	STREAM	DRAWING NUMBER								
CC	SCD	00105								